
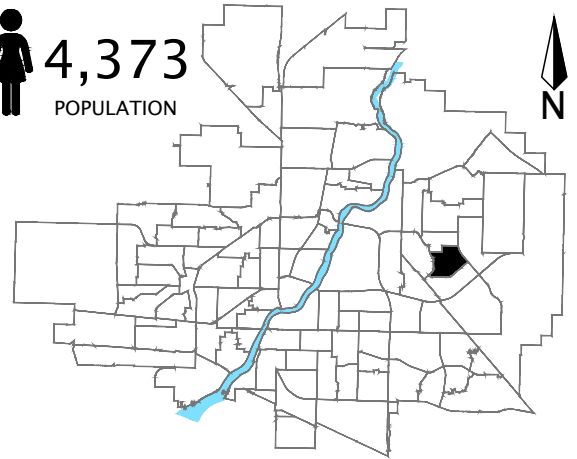


Erindale

Community Quick Facts

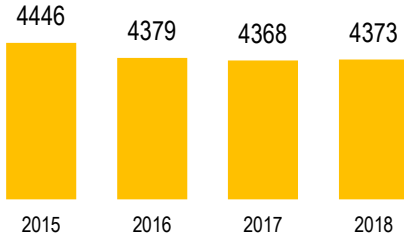
Homeownership	92.0%
Average Sale Price	\$377,113
Median Personal Income	\$47,750
Household Size	2.7
Municipal Ward	10


4,373
 POPULATION



ERINDALE

POPULATION



Source: eHealth Saskatchewan, 2018

Age Group



Source: eHealth Saskatchewan, 2018

Ethnic Diversity

* Higher number indicates greater diversity

Location	2016
Erindale	0.32
Saskatoon	0.45

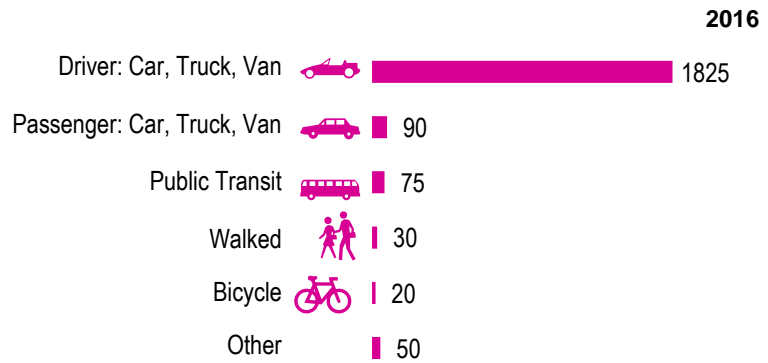
Source: 2016 Census

Mother Tongue

Top Languages	2016
English	3220
Mandarin	185
Tagalog (Pilipino, Filipino)	55
French	45
Vietnamese	40

Source: 2016 Census

Mode of Travel to Work



Source: 2016 Census Long Form

Registered Vehicles

	2016	2017
Total (LV & PV)	3135	3036
LV - light vehicles (commercial & private)		
PV - private passenger vehicle		
Per Person	0.7	0.7
Saskatoon Per Person	0.7	0.7

Source: SGI

Education Level

	2016
No Certificate/diploma/degree	390
High school certificate or equivalent	950
Apprentice/trades certificate/diploma	225
College/CEGEP/non-university cert./dipl.	595
University diploma or degree	1185

Source: 2016 Census Long Form

Postsecondary Enrolment

	2015	2016	2017
Saskatchewan Polytechnic	65	63	55
University of Saskatchewan	288	279	289

Source: Saskatchewan Polytechnic Administrative Office and University of Saskatchewan Registrar's Office

Enrolment by School

	2015	2016	2017
P- Saskatoon Public School			
S - Greater Saskatoon Catholic Schools			
Dr. J.G. Egnatoff School (p)	546	545	526
Father Robinson School (s)	466	443	448

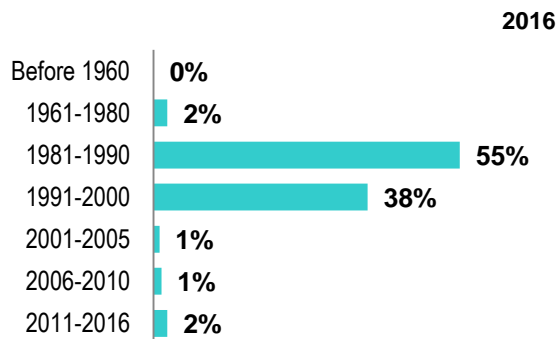
Source: Saskatoon Public School Division & Greater Saskatoon Catholic Schools

Household Structure

	2016
One-family households	1110
Multiple-family households	0
Non-family households	310
Total lone-parent families	100
Total households	1430
Household size	2.7

Source: 2016 Census

Age of Dwelling



Source: 2016 Census

Housing Affordability

Year	Median Multiple
2017	4.50
Erindale	5.11

Note: Median Multiple of 3.0 & under is rated as "affordable"

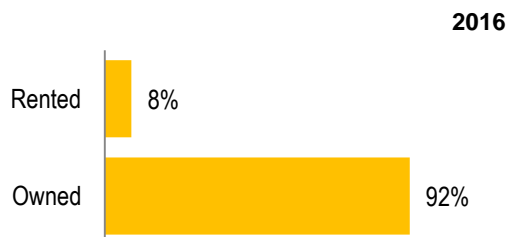
Source: City of Saskatoon, Assessment & Taxation and RBC Economics Research

Housing Costs

	2016
Average Owner's Major Payments	\$1,373
Average Gross Rent	\$1,390

Source: 2016 Census

Housing by Tenure



Source: 2016 Census

Dwelling Unit Count



Total Dwellings	1462	
Neighbourhood Area	133.9 hectares	331.0 acres
Dwelling Units per Area	10.9 per hectare	4.4 per acre

Source: City of Saskatoon, Planning & Development

Real Estate Sales

2017	No. of Sales	Average Price
Condo Townhouse	10	\$ 271,915
High Rise Apt Condo	0	\$ -
Low Rise Apt Condo	6	\$ 266,250
Semi-detached	0	\$ -
Semi-detached - two titles	0	\$ -
Single Family Dwelling	39	\$ 421,142

Source: City of Saskatoon, Assessment & Taxation

Park Space

2018	Hectares	Acres
Total Park Area	14.1	34.9
Population per Park Area	309.3	125.2

Source: City of Saskatoon, Planning & Development

Park Type: N - Neighbourhood D - District MD - Multi-district
SU - Special Use I - Industrial

Don Ross	N	0.2	0.5
Ernest Lindner	N	8.6	21.2
John Avant	N	5.4	13.2

ERINDALE

Voter Turn-out (%)

Civic	2003	62%
Civic	2006	45%
Federal	2006	61%
Provincial	2007	61%
Federal	2008	55%
Civic	2009	33%
Federal	2011	57%
Provincial	2011	47%
Federal	2015	74%
Provincial	2016	37%
Civic	2016	45%

Source: City of Saskatoon, City Clerk's office; Province of Saskatchewan, Chief Electoral Officer; and Elections Canada

Licensed Home-Based Businesses

	2016	2017
Saskatoon	4524	4871
Erindale	89	100

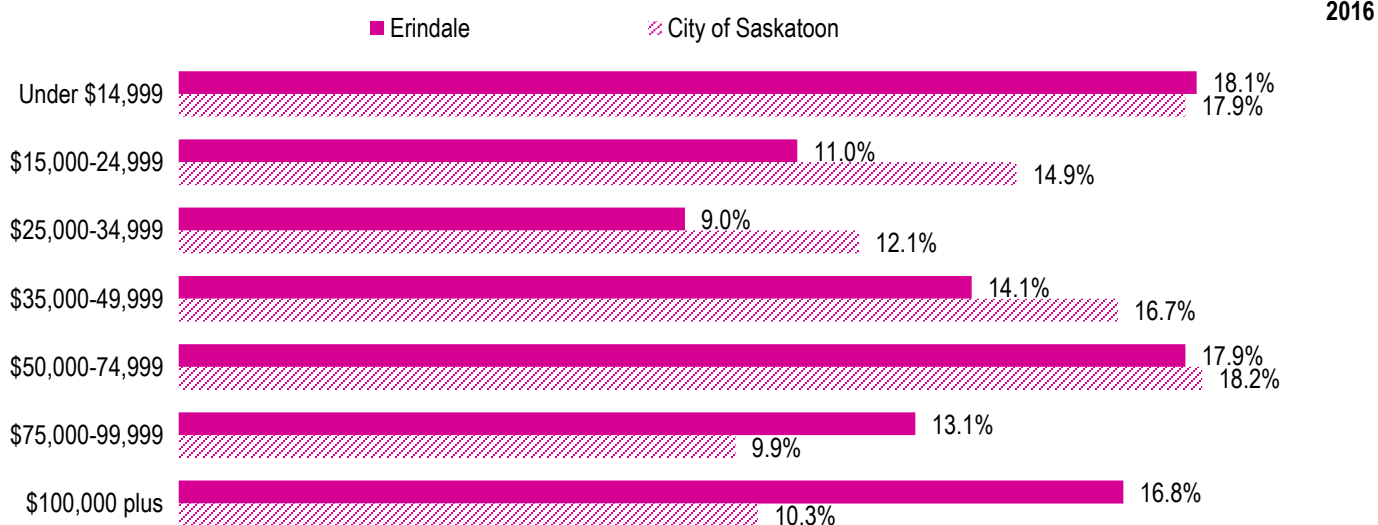
Source: City of Saskatoon, Business License Program

Labour Force

	2016	
	Erindale	Saskatoon
Labour Force Participation Rate	77.0%	71.9%
Economic Dependency Ratio	8.6%	15.1%
Median Total Income (personal)	\$47,750	\$39,250
Provincial Index of Median Income (base=100)	127.90	105.10
Canadian Index of Median Income (base=100)	138.70	114.00

Source: Statistics Canada, Income Statistics Division, T1 Family File (T1FF) based on the final tax file, 2016

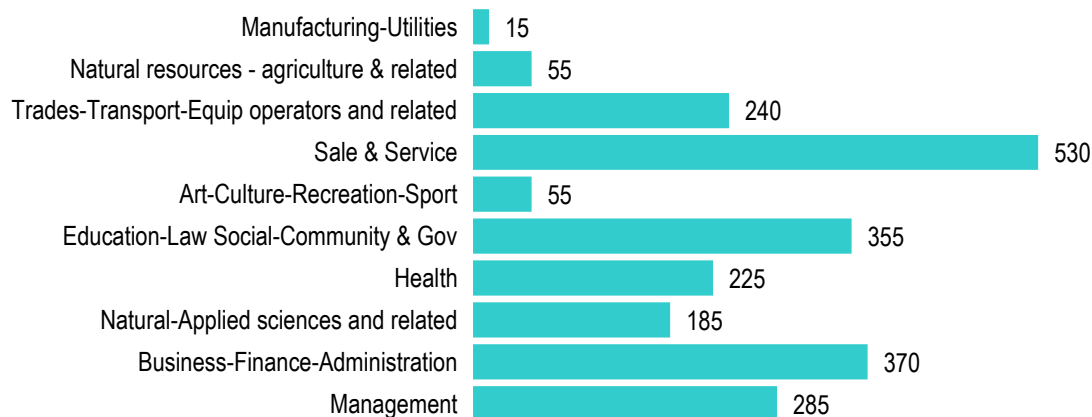
Personal Income



Source: Statistics Canada, Income Statistics Division, T1 Family File (T1FF) based on the final tax file, 2016

Major Occupation

2016



Source: 2016 Census